






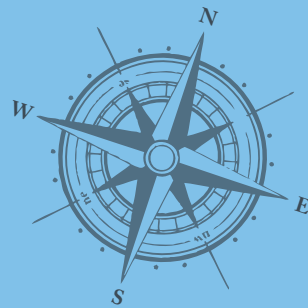







BEACH ACCESS MAP KEY

-  Beach Access Point
-  Beach Parks
-  Handicap Access and/or Wheelchair
-  Pavillion with Snacks and or Showers
-  Public Restrooms
-  Non-Motorized Boat Launch
-  Lifeguard on Duty (Seasonal)



					
1 APFFEL PARK/EAST BEACH PARK	✓	✓	✓	✓	✓
1a BEACHTOWN DEVELOPMENT			✓		
1b PALISADE PALMS			✓		
1c AREA W. OF ISLANDER EAST			✓		
2 STEWART BEACH PARK	✓	✓	✓	✓	✓
3 SEAWALL BEACH URBAN PARK	✓	✓	✓	✓	✓
4 END OF SEAWALL	✓		✓		
5 DELLANERA RV PARK		✓	✓	✓	✓
6 POCKET PARK #1	✓		✓	✓	✓
7 SUNNY BEACH	✓		✓		
8 BEACHSIDE VILLAGE			✓		
9 POCKET PARK #2 (ESCAPES)	✓	✓	✓	✓	✓
10 10 MI. RD. (HERSHEY BEACH)	✓		✓		
11 SPANISH GRANT			✓		
12 BERMUDA BEACH			✓		
13 POCKET PARK #3	✓	✓	✓	✓	✓
14 11 MILE ROAD	✓		✓		
15 PALM BEACH/ PIRATES BEACH			✓		
16 13 MILE ROAD	✓		✓		
17 15 MILE ROAD	✓		✓		
18 16 MILE ROAD	✓		✓		
19 KARANKAWA BEACH			✓		
20 INDIAN BEACH				✓	
21 KAHALA BEACH ESTATES				✓	
22 SILVERLEAF RESORTS				✓	
23 THE DUNES OF WEST BEACH				✓	
24 SANDHILL SHORES				✓	
25 GATEWAY BLVD.			✓	✓	
26 SAN JACINTO STREET		✓		✓	
27 SEA ISLE				✓	
28 SEA ISLE/TERRAMAR BEACH				✓	
29 ISLA DEL SOL				✓	
30 GULF BLVD.		✓		✓	
31 TERRAMAR BEACH		✓		✓	
32 POCKET PARK #4				✓	
33 2ND STREET/ BAY HARBOR		✓		✓	*
34 MIRAMAR				✓	*
35 HALF MOON BEACH		✓		✓	*
36 SALT CEDAR AVENUE		✓		✓	
37 PLAYA SAN LUIS				✓	
38 POINTE SAN LUIS				✓	
39 POINTE SAN LUIS 2		✓		✓	
40 POINTE SAN LUIS 3		✓		✓	
41 POINTE SAN LUIS 4		✓		✓	




GALVESTON
 ★ ISLAND ★

*Vehicles are prohibited on the beach from 6:00 P.M. Friday to 6:00 P.M. Sunday during the month of March, Memorial Day through Labor Day, and all legal holidays.